




KEY:

-  Existing Driveway
-  Existing Double Yellow Line
-  Proposed Single Yellow Line
-  Proposed Double Yellow Line
-  Proposed Free Parking Bay

This map is reproduced from Ordnance Survey material with the permission of Ordnance Survey on behalf of the Controller of Her Majesty's Stationery Office © Crown copyright. Unauthorised reproduction infringes Crown copyright and may lead to prosecution or civil proceedings. London Borough of Croydon. Licence No. 100017680. 2016

NOTES

JOB NAME

GREEN LANE

DRAWING TITLE

PROPOSED "FREE BAYS" CONTROLLED PARKING ZONE

DESIGNER

HWV

VERIFIED

DJW

SCALE AT/A4

NTS

DATE

FEBRUARY 2016

DRAWING NO

PLACE DEPARTMENT STREETS DIVISION

DIRECTOR - STEVE ILES

PD-299

REVISION

-

HIGHWAY IMPROVEMENTS